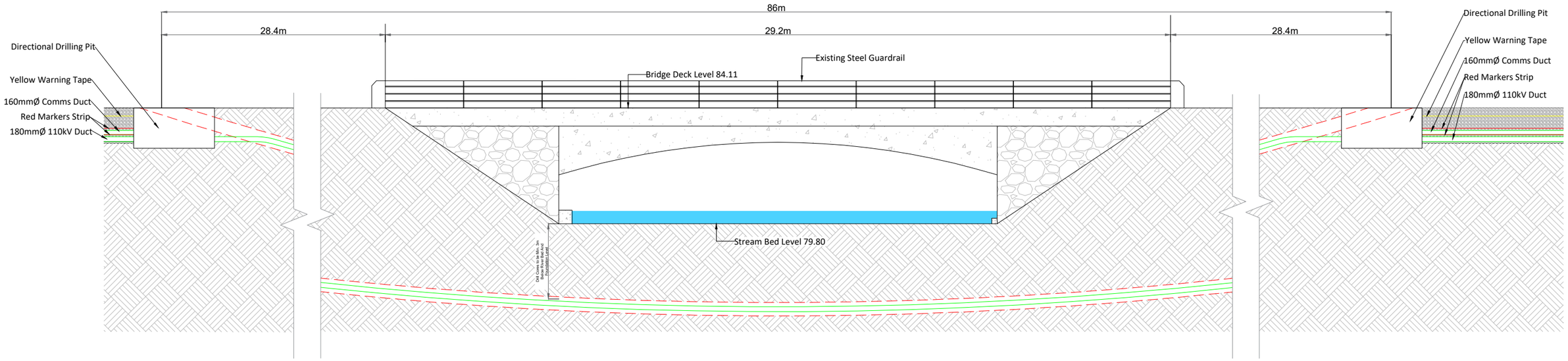

Bridge 2 (Lowerymore River) Horizontal Directional Drill

Longitudinal Section

SCALE 1:150

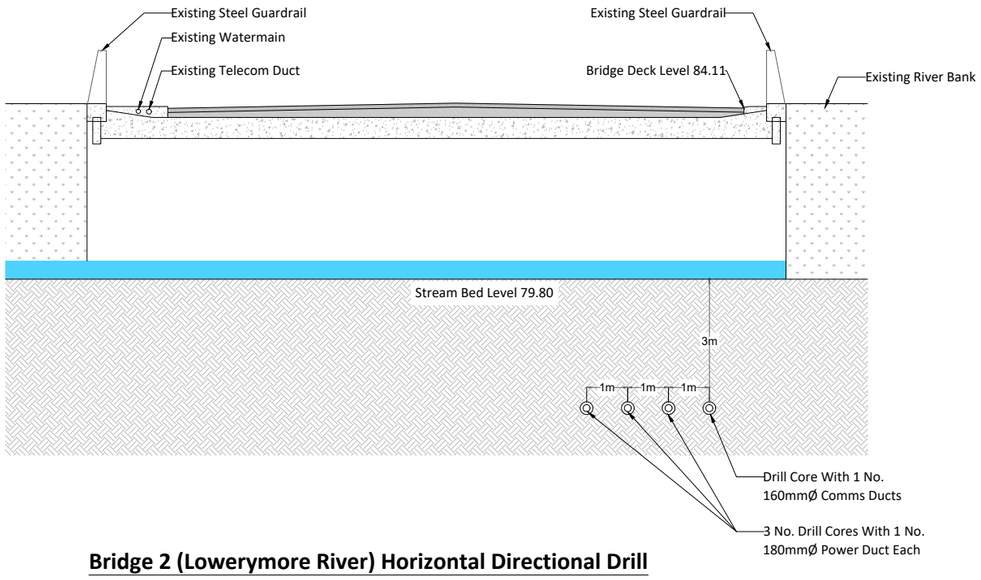

Bridge 2 (Lowerymore River) Horizontal Directional Drill

Cross Section

SCALE 1:100

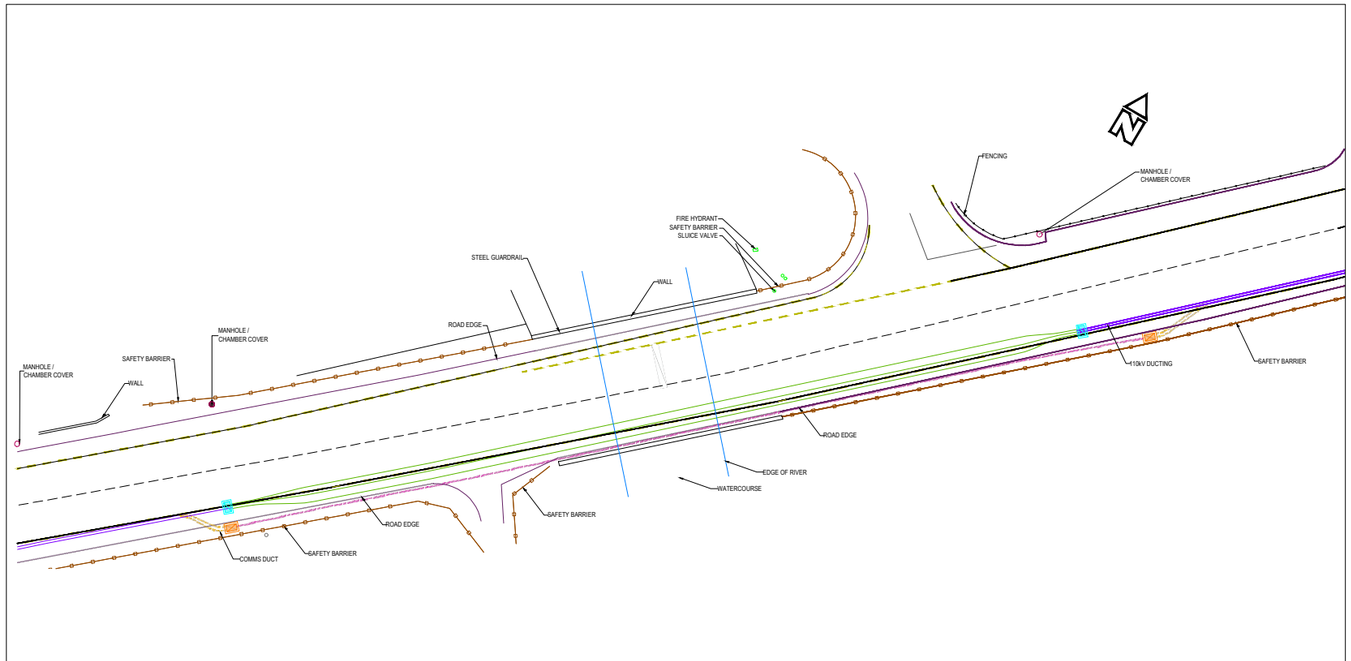

Bridge 2 (Lowerymore River) Horizontal Directional Drill

Plan View

SCALE 1:750

NOTES

REV	DATE	DRAWN BY	CHECKED BY	DETAILS
A	09/04/2026	M.B.	L.P.	FIRST ISSUE

ENGINEER

AFRY

AFRY Ireland Ltd.
The Hyde Building, The Park,
Carrickmines,
D18VC44
Ireland
Tel. +353 (0) 1 845 5031

CLIENT

PROJECT: MEENBOG WIND FARM

TITLE: 110kV UNDERGROUND GRID CONNECTING CABLING - BRIDGE No. B2

REVISION: A

DRAWN BY	DATE	PAPER SIZE	SCALE
M. BROWNE	09/04/2026	A3	AS SHOWN

CHECKED AND APPROVED	DATE	STATUS	DRAWING NUMBER
L. POWER	09/04/2026	EXISTING	MNBG d042.1.2

Plotted - 24/06/2026 15:15:17
C:\Users\ams855\Downloads\110 KV Underground Cabling Route - Bridge - Updated